


## **Attachment A**

Excerpts from October 2024 AECOM Inspection Report:  
Far (NY) Abutment - Left (North) and Right (South) Wingwall  
Measurements and Photos

(Green markings added by DCS)

The measurements show no changes in 2024, and in some cases,  
no changes over several years




**MONITORING POINTS**  
**@ FAR LEFT WING WALL**

11/6/2014 : Previous Location 2 monitoring points no longer visible due to mortar repairs. See new monitoring points on Sheet 2 of 4.

PA D.O.T. ENGINEERING DISTRICT 4-0  
 BRIDGE INSPECTION SKETCH

SRID 63 1002 0230 0739  
 2-SPAN STEEL THRU TRUSS  
 WAYNE COUNTY  
 DAMASCUS TOWNSHIP

INSPECTED BY	DATE	SHEET NO.
[REDACTED]	APRIL 29, 2003	1 OF 4



**MONITORING POINTS**  
@ FAR LEFT WINGWALL

11/6/2014 - New Location 2 monitoring points.

PA D.O.T. ENGINEERING DISTRICT 4-0  
 BRIDGE INSPECTION SKETCH

SRID 63 1002 0230 0739  
 2-SPAN STEEL THRU TRUSS  
 WAYNE COUNTY  
 DAMASCUS TOWNSHIP

INSPECTED BY	DATE	SHEET NO.
██████████	NOV. 6, 2014	2 OF 4

# MONITORING POINTS

(TOP FAR LEFT WING)

DATE	INSPECTED BY	NO. 1	NO. 2	NO. 3	NO. 4			
4/12/02		12"	11 5/16"	14 5/8"	16 5/8"			
10/29/02		12"	11 5/16"	14 5/8"	16 5/8"			
DATE		NO. 1	A to B	E to F	C to D			
4/29/03		12"	11 5/16"	14 5/8"	16 5/8"			
9/30/03		12"	11 5/16"	14 5/8"	16 5/8"			
2/3/04		COULD NOT VERIFY	COULD NOT VERIFY	COULD NOT VERIFY	COULD NOT VERIFY			
4/29/04		12"	11 5/16"	14 5/8"	16 5/8"			
7/30/04		12"	11 5/16"	14 5/8"	16 5/8"			
11/1/04		12"	11 5/16"	14 5/8"	16 5/8"			
2/28/05		COULD NOT ACCESS	COULD NOT ACCESS	COULD NOT ACCESS	COULD NOT ACCESS			
8/31/05	12"	11 5/16"	14 5/8"	16 5/8"				
2-27-06		Could Not Access	Could Not Access	Could Not Access	N/C			
8-25-06		"	"	"	"			
2-28-07		"	"	"	N/C			
9-19-07		"	11 5/8"	N/C	N/C			
3-31-08		Could Not Verify	Could Not Verify	Could Not Verify	N/C			
9-2-08		Could Not Verify	Could Not Verify	Could Not Verify	N/C			
3-13-09		12 3/4"	11 5/8"	N/C	N/C			
5-4-09		12 3/4"	11 5/8"	14 5/8"	16 3/4"			
9-25-09			"	12"	14 5/8"	16 3/4"		
3-23-10			2 7/8"	12"	14 5/8"	16 3/4"		
8-31-10	N/C		N/C	N/C	N/C			
		PA D.O.T. ENGINEERING DISTRICT 4-0 BRIDGE INSPECTION SKETCH SRID 63 1002 0230 0739 SPAN STEEL THRU TRUSS WAYNE COUNTY DAMASCUS TOWNSHIP						
		INSPECTED BY	DATE		SHEET NO.			
			APRIL 29, 2003		3 OF 4			

No change in NY northern wingwall measurements since at least 2022

MONITORING POINTS (TOP FAR LEFT WING)						
DATE	INSPECTED BY	NO. 1	NO. 2	NO. 3	NO. 4	No. 2 <sup>1</sup>
5/23/14		NC	NC	NC	NC	
10/17/12		13"	13 1/4"	N/C	N/C	
11/22/13		N/C	N/C	N/C	N/C	
11/5/14		13 1/4"	*13"	N/C	N/C	
5/12/15		13 1/2"	* 12 3/4"	N/C	N/C	
11/11/15		N/C	N/C	N/C	N/C	
1/11/17		N/C	N/C	N/C	N/C	
5/17/17		N/C	13"	N/C	N/C	
11/28/17		13 3/4"	13 1/8"	N/C	N/C	
5/7/18		N/C	12" **	N/C	N/C	
11/28/18		13 7/8"	12"	N/C	N/C	A <sup>1</sup> -B (EST. 5/19)
5/8/19		N/C	N/C	N/C	16 7/8"	32 1/8"
11/25/19		14 1/8"	N/C	N/C	N/C	32 1/4"
11/12/20		N/C	N/C	-	-	N/C
4/14/22		N/C	12 1/8"	-	-	32 3/8"
12/13/22		14 3/8"	12 3/8"	-	-	N/C
4/4/23		14 3/8"-N/C	12 3/8"-N/C	14 3/4"	16 7/8"-N/C	32 3/8"-N/C
4/5/24		N/C	N/C	N/C	N/C	N/C
10/11/24		14 3/8"	12 3/8"	14 3/4"	16 7/8"	32 3/8"


**NOTES**

\* Previous Location 2 monitoring points no longer visible due to mortar repairs. See new monitoring points on sheet 2 of 4.

\*\* Difficulty finding previous monitoring points. New points established. Review of photos shows no significant changes.

PA D.O.T. ENGINEERING DISTRICT 4-0  
 BRIDGE INSPECTION SKETCH  
 SRID 63 1002 0230 0739  
 2-SPAN STEEL THRU TRUSS  
 WAYNE COUNTY  
 DAMASCUS TOWNSHIP

INSPECTED BY	DATE	SHEET NO.
[REDACTED]	APRIL 29, 2003	4 OF 4




**MONITORING POINTS**  
**@ FAR RIGHT WING WALL**

PA D.O.T. ENGINEERING DISTRICT 4-0  
BRIDGE INSPECTION SKETCH

SRID 63 1002 0230 0739  
2-SPAN STEEL THRU TRUSS  
WAYNE COUNTY  
DAMASCUS TOWNSHIP

INSPECTED BY	DATE	SHEET NO.
[REDACTED]	APRIL 29, 2003	1 OF 4



**MONITORING POINTS**  
**@ FAR RIGHT WING WALL**

PA D.O.T. ENGINEERING DISTRICT 4-0 BRIDGE INSPECTION SKETCH		
SRID 63 1002 0230 0739 2-SPAN STEEL THRU TRUSS WAYNE COUNTY DAMASCUS TOWNSHIP		
INSPECTED BY	DATE	SHEET NO.
[REDACTED]	APRIL 29, 2003	2 OF 4

# MONITORING POINTS

(FAR RIGHT WING)

DATE	INSPECTED BY	A to B	C to D	E to F			
4/12/02		9 15/16"	21 1/2"	/			
10/29/02		9 15/16"	21"	/			
4/29/03		10"	21 1/2"	12"			
9/30/03		10"	21 1/2"	12"			
2/3/04		COULD NOT VERIFY	COULD NOT VERIFY	COULD NOT VERIFY			
4/29/04		10"	21 5/8"	12"			
7/30/04		10"	21 5/8"	12"			
11/1/04		10"	21 5/8"	12"			
2/28/05		COULD NOT ACCESS	COULD NOT ACCESS	COULD NOT ACCESS			
8/31/05		10"	21 5/8"	12"			
2-27-06			Could Not Access	Could Not Access	N/C		
8-25-06			"	"	"		
2-28-07			"	"	N/C		
9-19-07			N/C	21 3/4"	N/C		
3-31-08			Could Not Verify	Could Not Verify	N/C		
9-2-08		Could Not Verify	Could Not Verify	N/C			
3-18-09		10 1/2"	22"	N/C 12 1/4"			
5-4-09		10 1/2"	22 1/8"	12 1/4"			
5-29-09		10 1/2"	22 1/8"	12 1/4"			

## NOTES

PA D.O.T. ENGINEERING DISTRICT 4-0

BRIDGE INSPECTION SKETCH

SRID 63 1002 0230 0739

2 - SPAN STEEL THRU TRUSS

WAYNE COUNTY

DAMASCUS TOWNSHIP

3-23-10		10 1/2"	22 1/8"	12 1/4"
8-31-11		N/C	N/C	N/C
10/17/12		10 3/4"	22 3/8"	N/C
11/22/13		N/C	N/C	N/C

INSPECTED BY	DATE	SHEET NO.
	APRIL 29, 2003	3 OF 4



# MONITORING POINTS

(FAR RIGHT WINGWALL)

DATE	INSPECTED BY	A to B	C to D	E to F			
5/23/14		NC	NC	NC=12 1/4"			
11/5/14		NC	NC	NC			
5/12/15		N/C	N/C	N/C			
11/11/15		N/C	N/C	N/C			
1/11/17		N/C	N/C	N/C			
5/17/17		11 1/2"	23"	N/C			
11/28/17		11 3/4"	23 3/8"	N/C			
5/7/18		11 7/8"	23 1/2"	N/C			
11/28/18		12"	23 3/4"	N/C			
5/8/19		12 1/8"	N/C	N/C			
11/25/19		12 1/4"	23 13/16"	N/C			
11/12/20		12 5/8"	23 5/16"	N/C			
4/14/22		*	*	*			
12/13/22		13 1/8"	24 3/8"	N/C			
4/4/23		13 1/8" - N/C	24 3/8" - N/C	12 1/4" - N/C			
4/5/24		N/C	24 1/2"	12 3/16"			
10/11/24		N/C	N/C	N/C			

No change

No change

NOTES

\* Not Evaluated

PA D.O.T. ENGINEERING DISTRICT 4-0  
BRIDGE INSPECTION SKETCH

SRID 63 1002 0230 0739  
2-SPAN STEEL THRU TRUSS  
WAYNE COUNTY  
DAMASCUS TOWNSHIP

INSPECTED BY

DATE

SHEET NO



APRIL 29, 2003

4 OF 4